

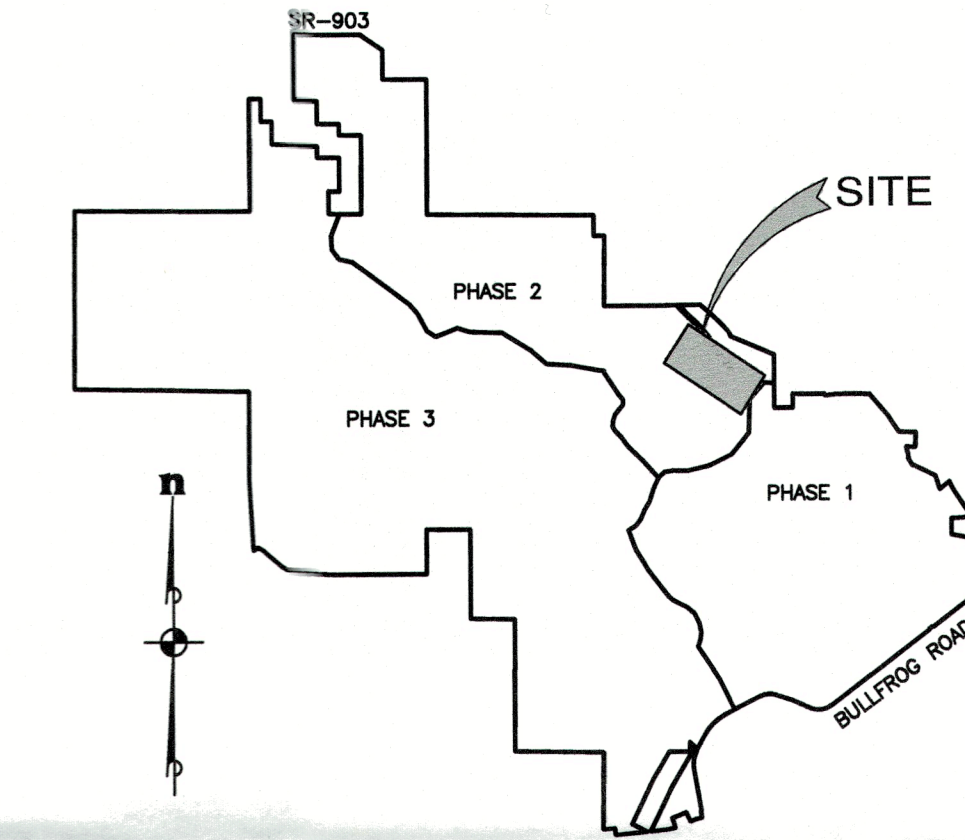
TRACT Z-3
(NELSON FARM POOL)

SWIFTWATER DRIVE


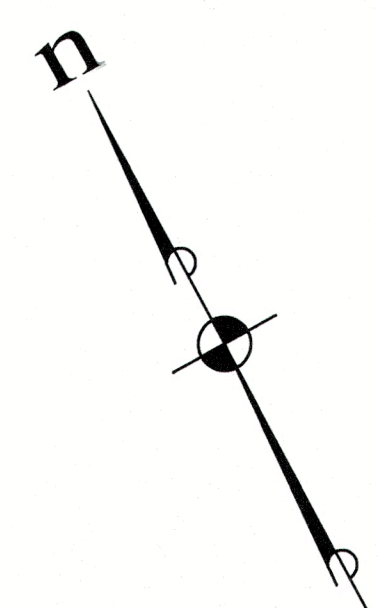
WETLAND 7

NELSON CREEK TRAIL

PHASE 2 DIVISION 5
(RIVER RIDGE II)

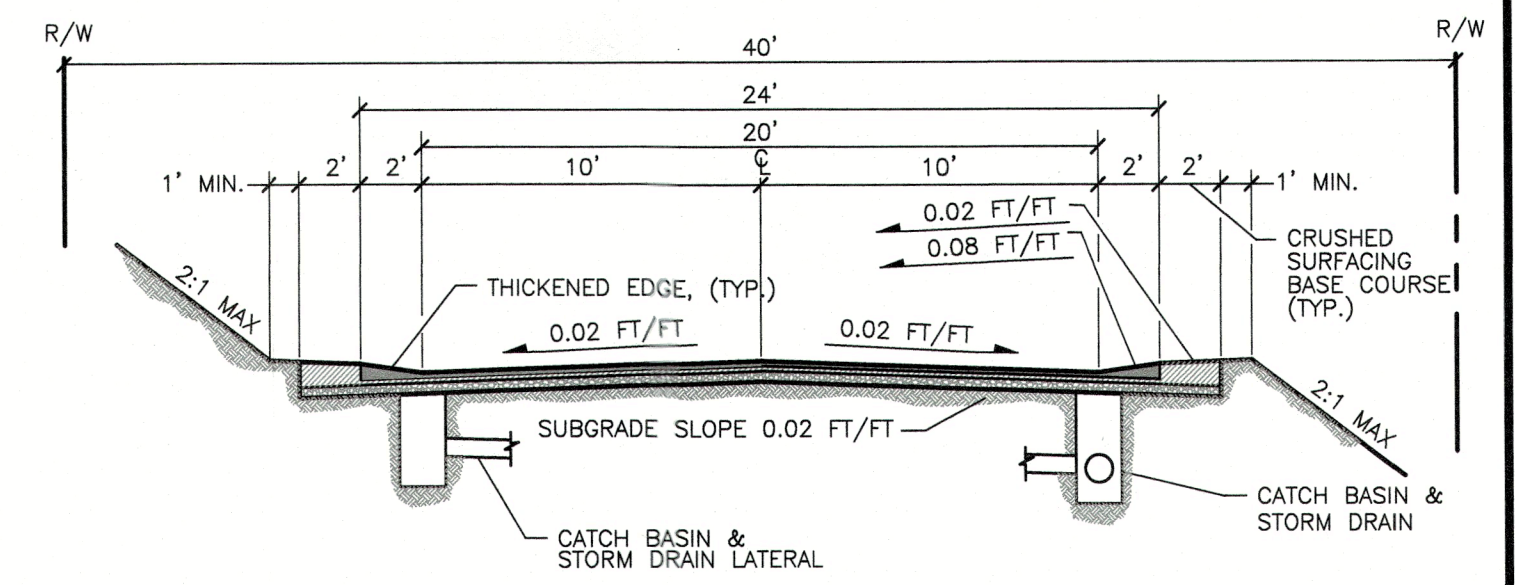


VICINITY MAP



LEGEND

- STORM DRAINAGE
- SANITARY SEWER FORCE MAIN
- SANITARY SEWER MAIN
- WATER MAIN
- WATER METER
- FIRE HYDRANT
- STORM DRAINAGE FLOW PATH
- SANITARY SEWER MANHOLE
- SANITARY SEWER CLEANOUT
- CATCH BASIN
- EXISTING MINOR CONTOUR
- EXISTING MAJOR CONTOUR



TYPE R-II
MINOR RESIDENTIAL ROADWAY
NOT TO SCALE

REVISIONS		
NO.	DESCRIPTION/DATE	BY

ESM CONSULTING ENGINEERS, LLC
 2000 1st Ave S, Suite 205
 Federal Way, WA 98003
 www.esmcivil.com
 Civil Engineering | Land Surveying | Project Management | Landscape Architecture
 (253) 838-6113
 (253) 257-9900

NEW SUNCADIA, LLC
SUNCADIA PH 2-DIV 1 (NELSON CREEK)
 WASHINGTON
 KITTITAS COUNTY
 CONCEPTUAL UTILITY PLAN

JOB NO.: 998-813-020
 DWG. NAME: EN-02
 DESIGNED BY: LGB
 DRAWN BY: JHH
 CHECKED BY:
 DATE: 10/28/2020
 DATE OF PRINT:

File: \\server\ENR\ESM-085\998\813\020\exhibits\EN-02.dwg
 Plotted: 10/29/2020 4:42 AM
 Plotted By: Jeff Hino